

**GSB PROSPECTION Ltd.**

**PROJECT: 2005/87 N2 SLANE BYPASS**






**TITLE: Summary Interpretation - Areas 13 to 15**


Based on digital mapping provided by Roughan & O'Donovan

**Area 13**

**Area 14**

**Area 15**

-  ?Archaeology
-  Trend
-  ?Natural
-  Area of Magnetic Disturbance
-  Ferrous



**Figure 13**