








**GSB PROSPECTION Ltd.**

**PROJECT: 2005/87 N2 SLANE BYPASS**

**TITLE: Summary Interpretation - Areas 4 to 6**

Based on digital mapping provided by Roughan & O' Donovan

-  ?Archaeology
-  Trend
-  ?Natural
-  Effect of Overhead Cables
-  Area of Magnetic Disturbance
-  Ferrous



**Figure 5**