





**GSB PROSPECTION Ltd.**


**PROJECT: 2005/87 N2 SLANE BYPASS**

**TITLE: Summary Interpretation - Areas 7 and 8**

Based on digital mapping provided by Roughan & O' Donovan



-  ?Archaeology
-  Trend
-  ?Natural
-  Ferrous



**Figure 7**