

GSB PROSPECTION Ltd.

PROJECT: 2005/87 N2 SLANE BYPASS

TITLE: Summary Interpretation - Areas 9 and 10








Based on digital mapping provided by Roughan & O'Donovan

Area 9

ea detail

1.83m FF

Area 10

-  Archaeology
-  ?Archaeology
-  Area of Increased Magnetic Response
-  Trend
-  ?Ploughing
-  ?Natural
-  Ferrous




Figure 9