







- | | | | |
|---|------------------|--|---|
|  | ?Archaeology |  | Ploughing |
|  | Negative Anomaly |  | ?Natural (positive / negative response) |
|  | Trend |  | Ferrous / Magnetic Disturbance |

GSB PROSPECTION Ltd.
2008/73 N2 Slane Bypass
Summary Interpretation - Areas 13 to 15
Based on digital mapping provided by Roughan & O'Donovan
Figure 11