









-  Archaeology
-  ?Archaeology
-  Negative Anomaly
-  Trend
-  Ploughing
-  ?Drain
-  ?Natural (positive / negative response)
-  Ferrous / Magnetic Disturbance

**GSB PROSPECTION Ltd.**

2008/73 N2 Slane Bypass

Summary Interpretation - Areas 16 to 18

Based on digital mapping provided by Roughan & O'Donovan

**Figure 13**