










-  Archaeology
-  ?Archaeology
-  Trend
-  Ploughing
-  ?Drain
-  ?Natural (positive / negative response)
-  Ferrous / Magnetic Disturbance
-  20m grid division
-  Grid point co-ordinates (see table below)

Point	Easting	Northing
A	296687.94	271891.74
B	296785.65	271870.45
C	296747.32	271694.58
D	296649.61	271715.87
E	296675.45	271644.28
F	296714.76	271636.88
G	296696.26	271538.61
H	296656.95	271546.01

GSB PROSPECTION Ltd.

2008/73 N2 Slane Bypass

Interpretation at 1:1000 - Areas 17 and 18 (partial)

Based on digital mapping provided by Roughan & O'Donovan

Figure 15